

TOUR DE FRANCE MYTHICAL CLIMBS (PYRENEES)



Tourisme Grand Tourmalet



7 DAYS / 6 NIGHTS
FROM 725€*

If you are not afraid of heights and love reaching summits, the Pyrenees are waiting for you. During this intense journey, you will climb some of the most challenging Tour de France mountain passes.

The Tourmalet, Col d'Aubisque, Luz Ardiden and Col de Marie-Blanque are some of the challenges you will face. Do not forget to enjoy the great views.

This trip will show you the intense pleasure of climbing different historical ports that are known for their great difficulty. Without a doubt, this will be an unforgettable experience. The Pyrenees are ready, are you ready too?



INCLUDED SERVICES

- Accommodation at Bikefriendly or similar hotels
- Welcome meeting and welcome pack
- Phone support
- Luggage transfer between hotels
- Route information: tracks and description
- Bicycle spaces at the hotel: safe bicycle storage, workshop with bicycle repair tools, washing station.
- GPS (self-guided)
- Insurance



BIKEFRIENDLY HOTELS

- El Caserío de Fatás (Navasa) Casa Rural
- Casa Lola (Isába) Hostal
- Hotel L'ayguelade (Bielle) Hotel**
- Hotel Le Montaigu (Luz-Saint-Sauveur) Hotel***
- Hostal La Fuen (Parzán) Hostal

Hotels as listed or similar hotels, subject to availability.



ADDITIONAL SERVICES (NOT INCLUDED)

- Guide
- A support vehicle
- Guide and support vehicle
- Refreshments and snacks
- Transfers
- Bike rental
- For additional gastronomic, nature and cultural tours: please contact us.

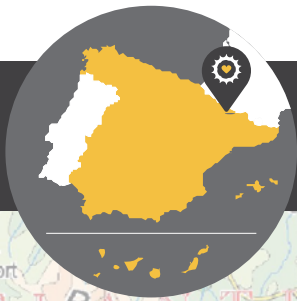
INFO

RECOMMENDED SEASON: FROM MAY TO SEPTEMBER
ROUTES: ROAD CYCLING, HIGH LEVEL

*price per person for a group of 4 people, 2 double rooms, breakfast included

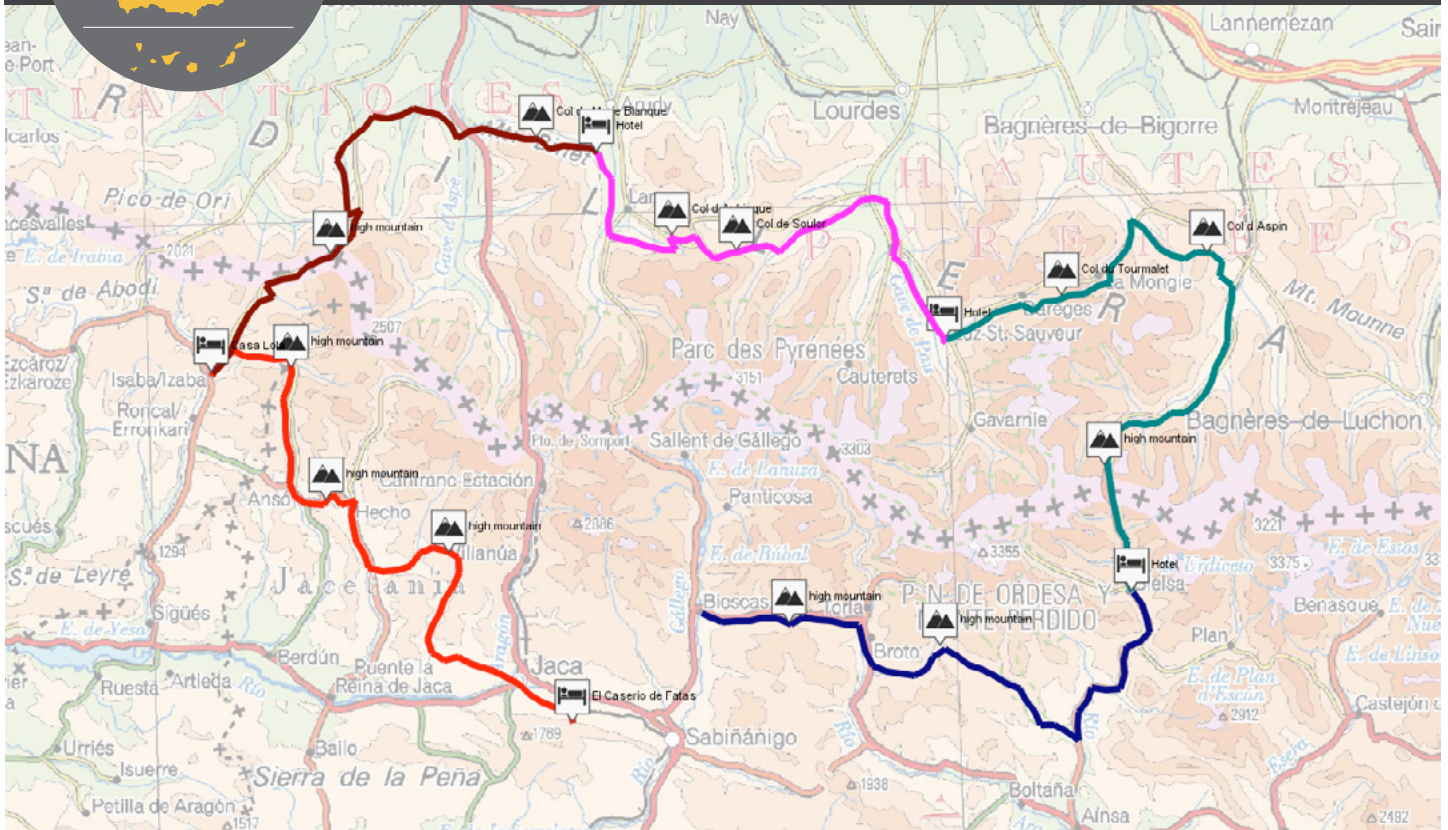
VAT included in all prices
(Any extras that have not been mentioned in this leaflet, are not included)

- Cualquier extra no mencionado en este catálogo no está incluido en el precio.



ROAD CYCLING ROUTES

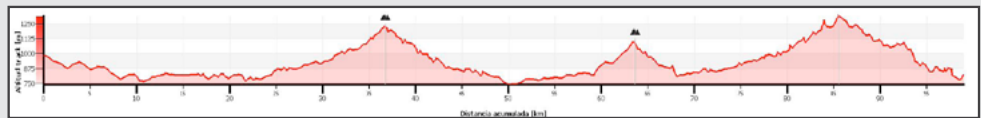
5 STAGES / 456,15 KM / + 9.900 M
AVERAGE DAILY DISTANCE: 91,23 KM / +1.980 M



DAY 1: ARRIVAL TO THE EL CASERÍO DE

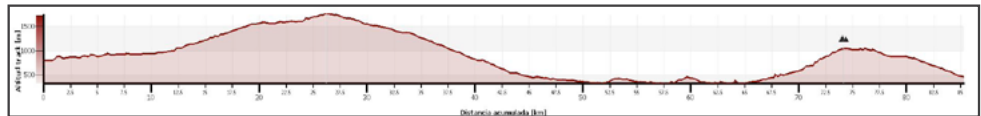
DAY 2: JACA-LOS VALLES OCCIDENTALES ROUTE

Distance: 99,05 Km
 Elevation gain: +1.500 m
 Overnight stay: Hostal Casa Lola



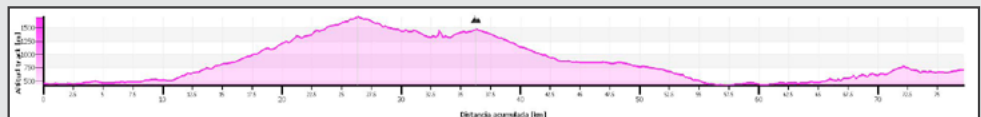
DAY 3: COL DE MARIE-BLANQUE ROUTE

Distance: 85,3 Km
 Elevation gain: +1.900 m
 Overnight stay: Hotel L'ayguelade



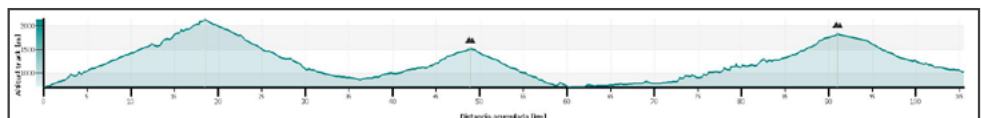
DAY 4: COL D'AUBISQUE ROUTE Y SOULOR

Distance: 77,5 Km
 Elevation gain: +1.800 m
 Overnight stay: Hotel Le Montaigu



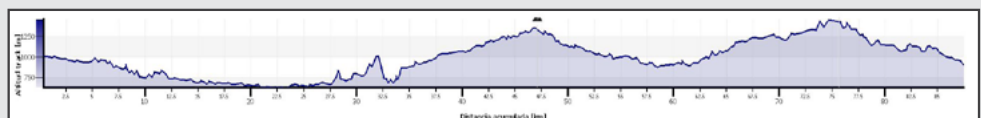
DAY 5: COL DU TOURMALET-ASPIN ROUTE

Distance: 106,1 Km
 Elevation gain: +3.300 m
 Overnight stay: Hostal La Fuen



DAY 6: ORDESA MONTE PERDIDO ROUTE

Distance: 88,2 Km
 Elevation gain: +1.400 m
 Overnight stay: El Caserío de Fatás



DAY 7: RETURN JOURNEY

Routes as listed or similar routes.
 Tracks can be personalised
 (This is an additional service)