

LEGENDARY ANGLIRU (ASTURIAS)



7 DAYS / 6 NIGHTS
FROM 686€*

Are you a thrill seeker, are you looking to give it your all? This trip is right for you! Our challenge lies within the Aramo Mountain Range (Asturias) between green pastures: the Angliru. This peak lies 1,573 metres above sea level and is one of the most important mountains of the Aramo Range. This famous mountain pass is one of the most demanding climbs in professional road bicycle racing, often used in the Vuelta a España: 12.2 kilometres at an incredible 10.2%, grading out at a maximum of 23.5% not far from the top.

But after hard work, comes reward. Indulge yourself at the Caldas Vila Termal spa resort with a wellness and fitness centre which includes health, sports and performance area with state of the art equipment.

Conquer the Angliru and make your holidays legendary.



INCLUDED SERVICES

- Accommodation at Bikefriendly or similar hotels
- Welcome meeting and welcome pack
- Phone support
- Luggage transfer between hotels
- Route information: tracks and description
- Bicycle spaces at the hotel: safe bicycle storage, workshop with bicycle repair tools, washing station.
- GPS (self-guided)
- Insurance

ADDITIONAL SERVICES (NOT INCLUDED)

- Guide
- A support vehicle
- Guide and support vehicle
- Refreshments and snacks
- Transfers
- Bike rental
- For additional gastronomic, nature and cultural tours: please contact us.



BIKEFRIENDLY HOTELS

• **Las Caldas Villa Termal: Hotel Enclave**
(Oviedo)
Hotel****

Hotels as listed or similar hotels, subject to availability.



INFO

RECOMMENDED SEASON: ALL YEAR ROUND
ROUTES: ROAD CYCLING, MODERATE-HIGH LEVEL

*price per person for a group of 4 people, 2 double rooms, breakfast included

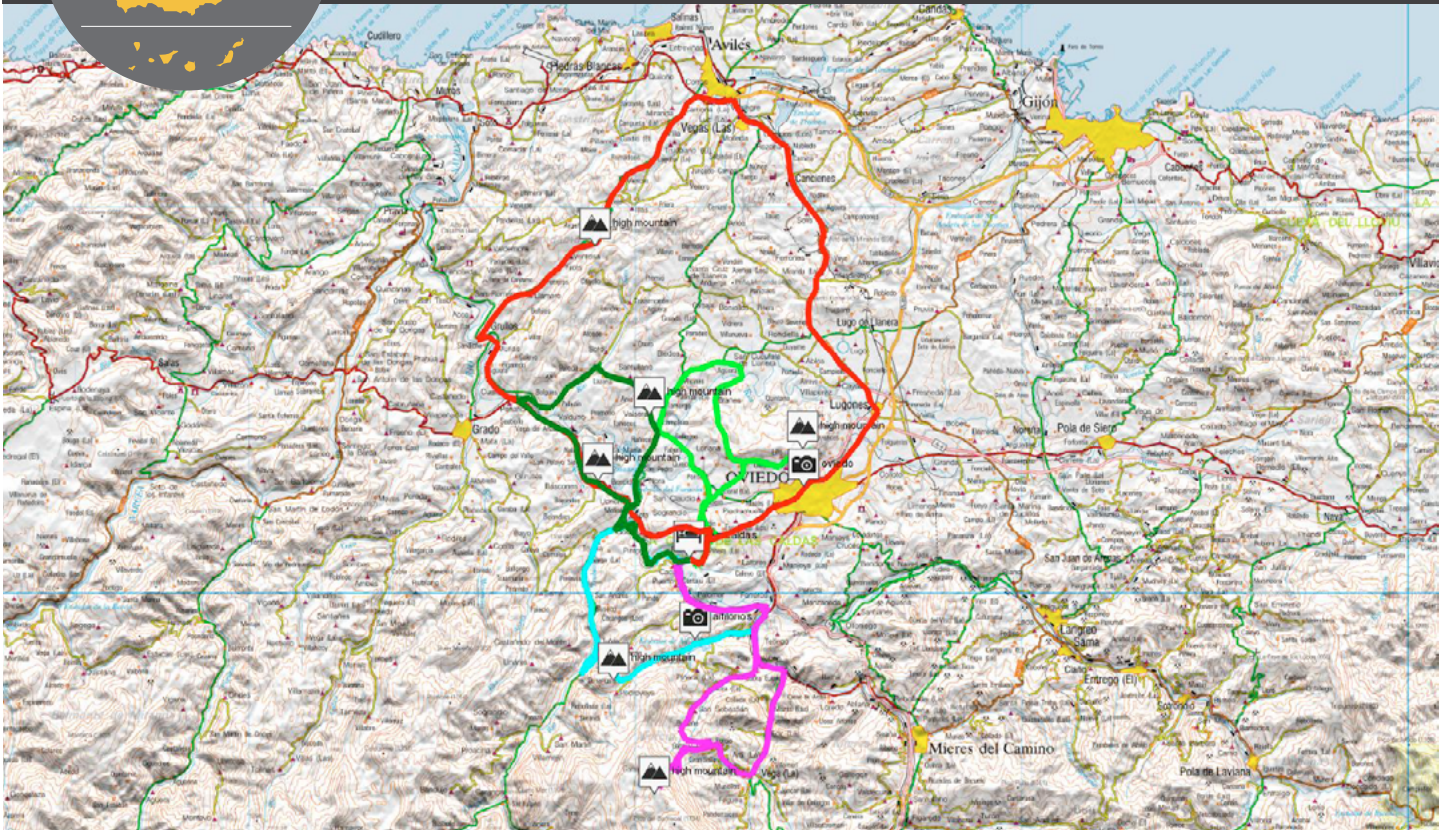
VAT included in all prices
(Any extras that have not been mentioned in this leaflet, are not included)

- Cualquier extra no mencionado en este catálogo no está incluido en el precio.



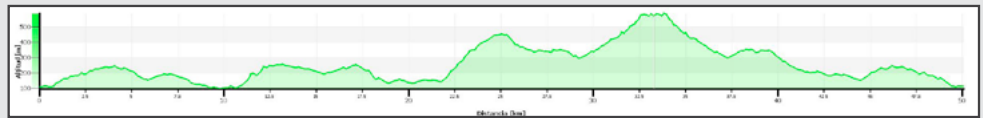
ROAD CYCLING ROUTES

5 STAGES / 287,2 KM / + 4.650 M
AVERAGE DAILY DISTANCE: 57,44 KM / + 930 M

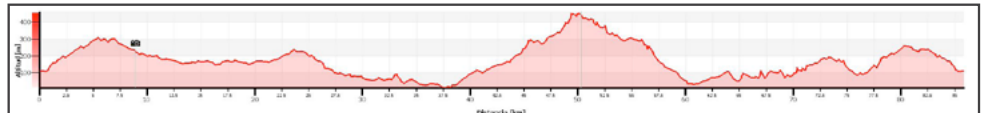


DAY 1: ARRIVAL TO THE HOTEL ENCLAVE

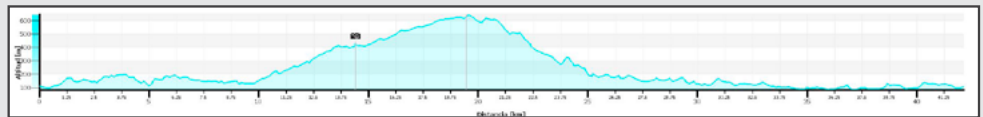
DAY 2: NARANCO ROUTE
Distance: 50 Km
Elevation gain: +1.000 m



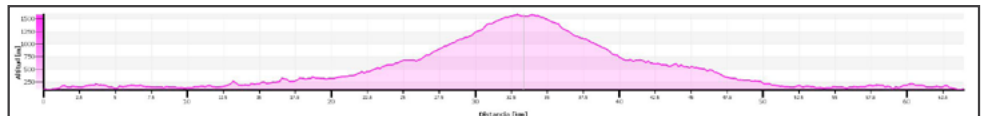
DAY 3: LA COSTA ROUTE
Distance: 85,8 Km
Elevation gain: +950 m



DAY 4: CRUZ DE VIESCAS ROUTE
Distance: 42,1 Km
Elevation gain: +700 m



DAY 5: ANGLIRU ROUTE
Distance: 63,9 Km
Elevation gain: +1.500 m



DAY 6: GRADO ROUTE
Distance: 45,4 Km
Elevation gain: +500 m



DAY 7: RETURN JOURNEY

Routes as listed or similar routes.
Tracks can be personalised
(This is an additional service)